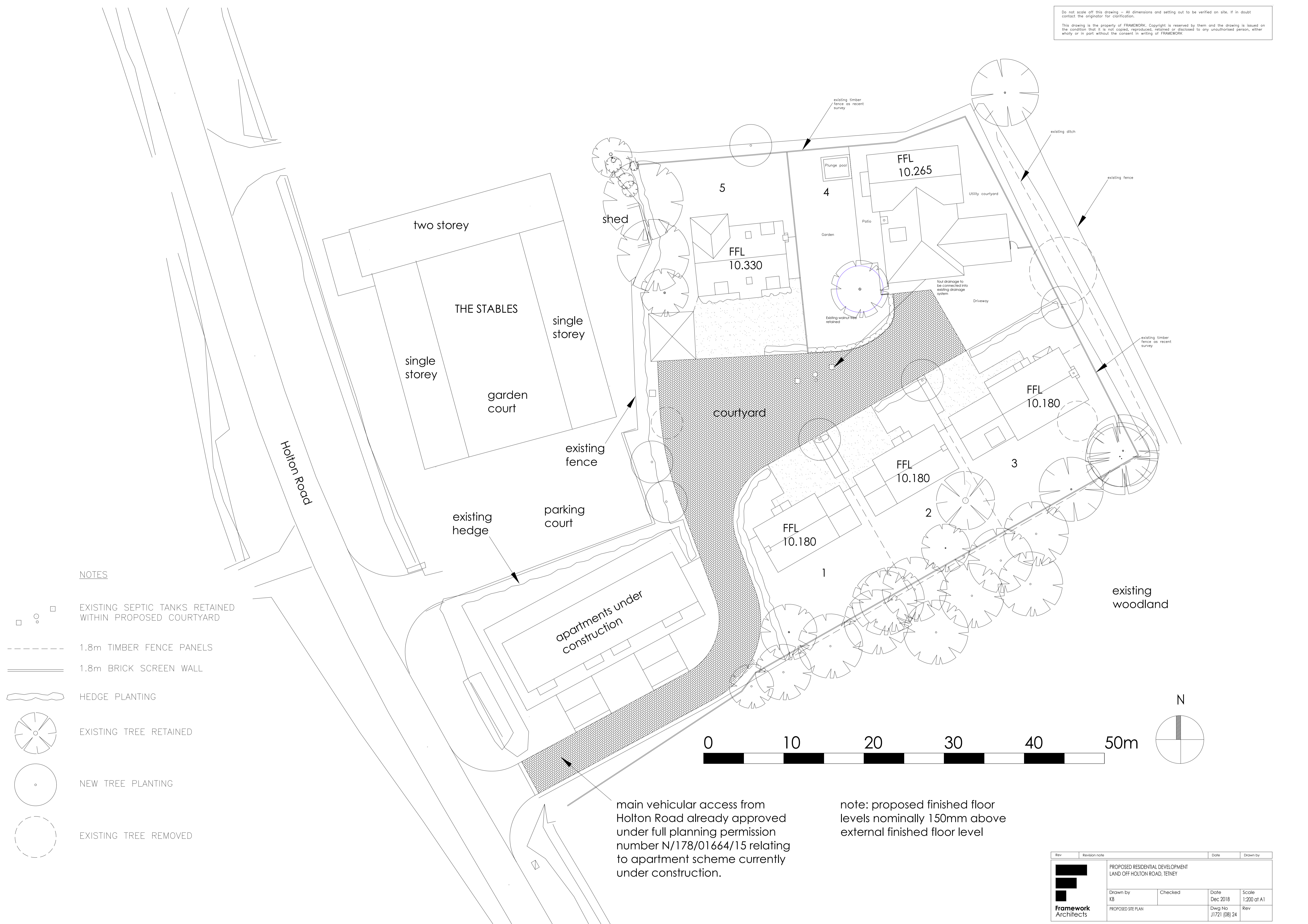
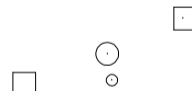




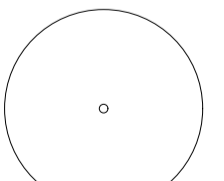
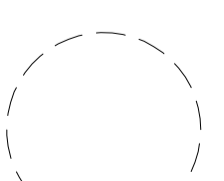


Do not scale off this drawing - All dimensions and setting out to be verified on site. If in doubt contact the originator for clarification.
 This drawing is the property of FRAMEWORK. Copyright is reserved by them and the drawing is issued on the condition that it is not copied, reproduced, retained or disclosed to any unauthorised person, either wholly or in part without the consent in writing of FRAMEWORK.



NOTES

-  EXISTING SEPTIC TANKS RETAINED WITHIN PROPOSED COURTYARD
-  1.8m TIMBER FENCE PANELS
-  1.8m BRICK SCREEN WALL
-  HEDGE PLANTING
-  EXISTING TREE RETAINED
-  NEW TREE PLANTING
-  EXISTING TREE REMOVED

main vehicular access from Holton Road already approved under full planning permission number N/178/01664/15 relating to apartment scheme currently under construction.

note: proposed finished floor levels nominally 150mm above external finished floor level

Rev	Revision note	Date	Drawn by
1	PROPOSED RESIDENTIAL DEVELOPMENT LAND OFF HOLTON ROAD, TETNEY		
1	Drawn by KB	Dec 2018	Scale 1:200 at A1
1	Checked		
1	PROPOSED SITE PLAN	Dwg No J1721 (08) 24	Rev